








APPENDIX A DEVELOPMENT ALONG TRINITY ALIGNMENT

MAP LEGEND

-  Grade Rail
-  Potential Light Rail Segment
-  Existing MetroRail
-  Existing Buildings
-  Recently Completed Development
-  Under Construction Development
-  Proposed Development



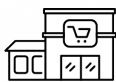
RESIDENTIAL

3,584 units Existing
3,253 units Under Construction
4,579 units Planned



HOTEL

7,336 units Existing
584 units Under Construction
1,531 units Planned



RETAIL

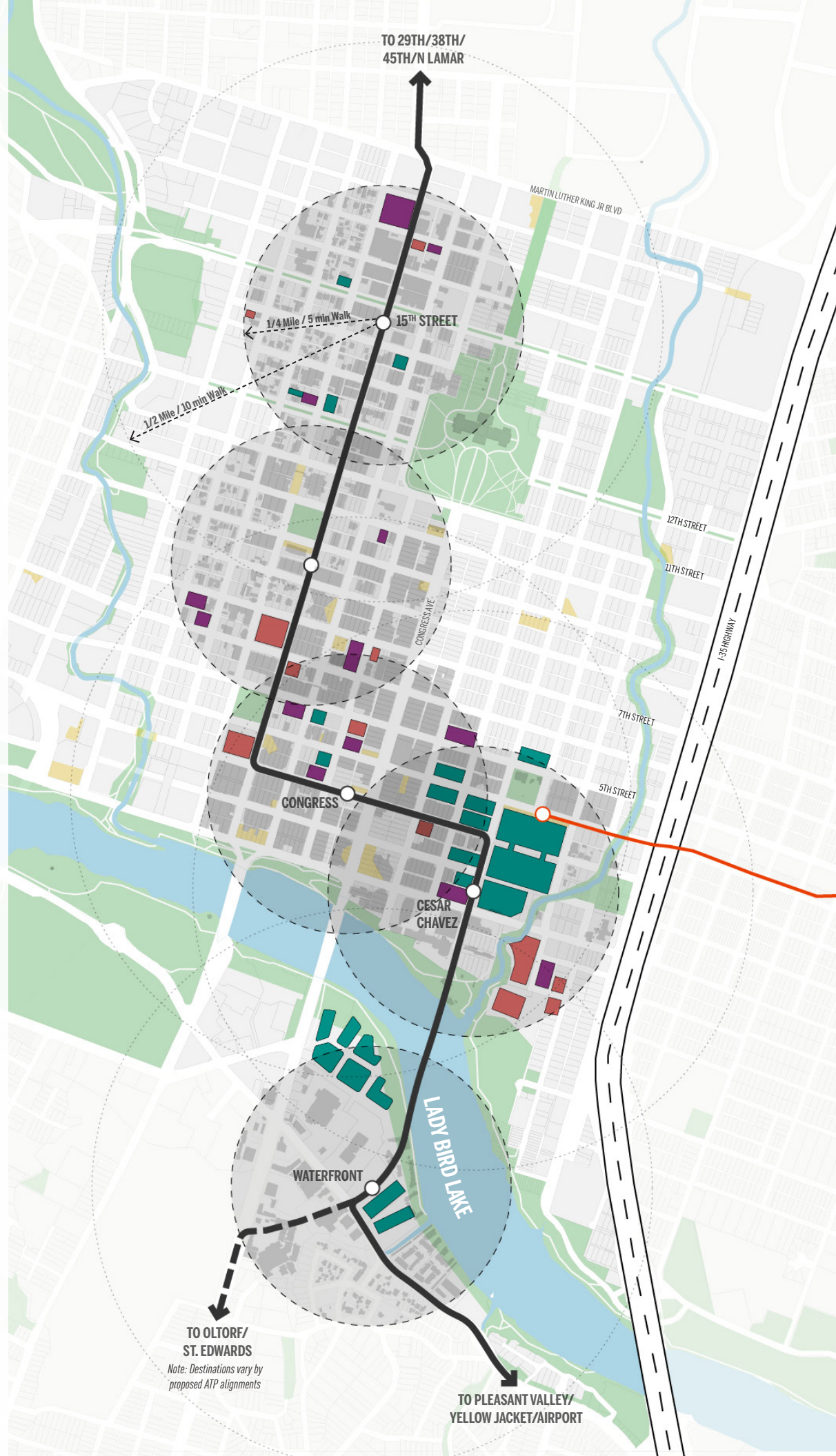
1.09 million sq. ft Existing
78,663 sq. ft Under Construction
345,000 sq. ft Planned



OFFICE

14.4 million sq. ft. units Existing
2.3 million sq. ft Under Construction
6.9 million sq. ft Planned

**DOWN
AUSTIN TOWN
ALLIANCE**



TO OLTORF/
ST. EDWARDS
*Note: Destinations vary by
proposed ATP alignments*

TO PLEASANT VALLEY/
YELLOW JACKET/AIRPORT