


















DOWNTOWN AUSTIN RETAIL DEVELOPMENT STRATEGY
INFRASTRUCTURE INVENTORY
GIS FILES





DESCRIPTION	NAME	FROM	META	FEATURE
GENERAL INFORMATION				
 100 Year Flood Plain	100yr_flood	TPSD / Susan Daniels	Yes	Line
 Appraisal Lots (2002)	base	COA / Michael Knox	Yes	Polygon
 Building Outlines (2003)	build_03	COA / Michael Knox	Yes	Polygon
 Town Lake	parkfix	TPSD / Susan Daniels	Yes	Polygon
 Retail Clip Outline	retail clip	COA / Michael Knox	Yes	Polygon
 Retail Study Area	retail study area	COA / Michael Knox	Yes	Polygon
 Streets	trans	COA / Michael Knox	Yes	Polygon
 Street Names	str-address	TPSD / Susan Daniels	Yes	Text
 Railroad Lines	railroad	COA / Michael Knox	Yes	Line
 Downtown Emerging Projects (2000)	dtemerge	COA / Michael Knox	Yes	Polygon
 Downtown Parks	parks.dxf	TPSD / Susan Daniels	No	Polygons
 Downtown Creeks	creeks.dxf	TPSD / Susan Daniels	No	Line

ELECTRIC

Information is not currently needed on GIS.

 Telecommunications	a2n	TPSD / Susan Daniels	Yes	Line
 Telecommunications	srn	TPSD / Susan Daniels	Yes	Line
 Telecommunications	srs	TPSD / Susan Daniels	Yes	Line
 Telecommunications	d1n	TPSD / Susan Daniels	Yes	Line
 Telecommunications	srn (2)	TPSD / Susan Daniels	Yes	Line



STORMWATER

 Storm Drains	stormdrains	WPDRD / George Oswald	Yes	Line
 ?	stormdrains_dig	WPDRD / George Oswald	Yes	Line
 Outfalls	outfalls	WPDRD / George Oswald	Yes	Point
 Inlets	inlets	WPDRD / George Oswald	Yes	Point


STREETS

Street Information is not currently on GIS.




SIDEWALKS

 Protected Streets	Protected_streets	COA / Michael Knox	Yes	Line
 Great Streets Implementation Plan		TPSD / Susan Daniels		

PARKING














 Austin Parking Study (2000)	austinparking	TPSD / Susan Daniels	Yes	Polygon
---	---------------	----------------------	-----	---------

ZONING & LAND USE

























 Zoning	Zoning	COA / Michael Knox	Yes	Polygon
 Zoning Annotation	Zoning	COA / Michael Knox	Yes	Annotation
 Land-Use (2000)	lu2000	COA / Michael Knox	Yes	Polygon

ZONING DISTRICTS

The following are special districts that when combined with a base zoning district, may alter permitted site development characteristics and uses permitted on a site. Combining and overlay districts are designed to achieve special goals such as downtown design, economic redevelopment, and parkland protection.

 Combined Zoning Overlay Districts	overlays	COA / Michael Knox	Yes	Polygons
 Neighborhood Conservation Combining District				
 Capitol Dominance Combining District	capdome overlay	TPSD / Susan Daniels	Yes	Polygon
 Capitol View Corridor Combining District	capitol view cooridor	TPSD / Susan Daniels	Yes	Polygon
 Planned Development Area Corridor Combining District				
 Congress Avenue Combining District	congress zone-overlay	TPSD / Susan Daniels	Yes	Polygon
 Convention Center Combining District	convention center zone-overlay	TPSD / Susan Daniels	Yes	Polygon
 Sixth/Pecan Street Combining District	e6pecan.dxf	TPSD / Susan Daniels	No	Polygons
 Waterfront Overlay Combining District	wtrfrnt.dxf	TPSD / Susan Daniels	No	Polygon
 Central Urban Redevelopment Combining District (CURE)				
 Mixed Use Combining District				
 Downtown Overlay Combining District				
 Downtown Parks Combining District				

DOWNTOWN AUSTIN RETAIL DEVELOPMENT STRATEGY
INFRASTRUCTURE INVENTORY
GIS FILES

DESCRIPTION	NAME	FROM	META	FEATURE
OVERLAYS				
 Seaholm District	seaholm fix	COA / Michael Knox	Yes	Polygon
 National Register Historic Districts	nrhd	TPSD / Susan Daniels	Yes	Polygon
 Scenic Overlay District	scenic zone-overlay	TPSD / Susan Daniels	Yes	Polygons
 Smart Growth Mixed Use Corridors	Smart-g-cl	COA / Michael Knox	Yes	Line
WATER & WASTEWATER				
Water				
 Water Distribution Line	water distribution line	TPSD / Susan Daniels		Polygon
 Waterline	waterlin	TPSD / Susan Daniels		
 Water node 1	waternod	TPSD / Susan Daniels		Polygon
 Water node 2	waternode	TPSD / Susan Daniels		Polygon
Wastewater				
 Wastewater Line	wasteline	TPSD / Susan Daniels		Polygon
 Wastewater node 1	wastewater node	TPSD / Susan Daniels		Polygon
 Wastewater node 2	wastenod	TPSD / Susan Daniels		Polygon
TRANSPORTATION				
Bicycle				
 Bike Routes	Bike_routes	COA / Michael Knox	Yes	Line
Bus				
 Bus Routes	Bus-rtes	COA / Michael Knox	Yes	Line
 Bus Stops	metro stop	TPSD / Susan Daniels	Yes	Point
 Capitol Metro Bus Routes (Individual Routes)	ctma.zip	COA / Michael Knox	Yes	Line
 Light Rail and Express Bus Service	Lrt-exp	COA / Michael Knox	Yes	Line
Automobile				
 Mass Transit Routes	Mastroutes	COA / Michael Knox	Yes	Line
Rail				
 Smart Growth Transit Nodes	Smar-g-tran	COA / Michael Knox	Yes	Line
 Smart Growth Rail Lines	Smart-g-rail	COA / Michael Knox	Yes	Line
PUBLIC SERVICES				
 Emergency Centers	Emergency_centers	COA / Michael Knox	Yes	Point
 Emergency Facilities	e911_facilities	COA / Michael Knox	Yes	Point
 Emergency Service Facilities	public_safety_facilities.shp	COA / Michael Knox	Yes	Point
 Roads used by EMS	Built-ems	COA / Michael Knox	Yes	Line
CAPITAL IMPROVEMENT PROJECTS				
 Capital Improvement Projects	Subprojects	COA / Michael Knox	Yes	Polygon